




 **GPS Map Camera**

Tumakuru, Karnataka, India
839r+ph5, Saraswathipuram, Tumakuru, Karnataka
572105, India
Lat 13.319179° Long 77.091491°
12/11/24 11:25 AM GMT +05:30





 **GPS Map Camera**



Hanumanthapura, Karnataka, India
83w5+q5r, Hanumanthapura, Heggere, Karnataka
572107, India
Lat 13.347018° Long 77.057938°
16/01/25 11:17 AM GMT +05:30



CADAVER INJECTOR
MM - 234



IMPORTANT
FLUSH TILL WATER
RUNS CLEAR AFTER
EVERY USE

DISCHARGE

INCO
ISO 9001 : 2008 Certified Company
MODEL NO. MM-234
SR. NO. 202320507 JUN. 2024
INSTRUMENTS & CHEMICALS PVT. LTD.
#267, 2nd, Sector 2 HSIDC, Industrial Growth Centre, SAHA, Ambala
Mob: 9355555491, Email: mail@incoindia.in



GPS Map Camera



Hanumanthapura, Karnataka, India

**83w5+qhj, Hanumanthapura, Heggere, Karnataka 572107,
India**

Lat 13.346667° Long 77.058833°

16/01/25 11:28 AM GMT +05:30



GPS Map Camera



Google

Hanumanthapura, Karnataka, India

**83w5+q5r, Hanumanthapura, Heggere, Karnataka 572107,
India**

Lat 13.346844° Long 77.058205°

16/01/25 11:33 AM GMT +05:30



GPS Map Camera



Hanumanthapura, Karnataka, India

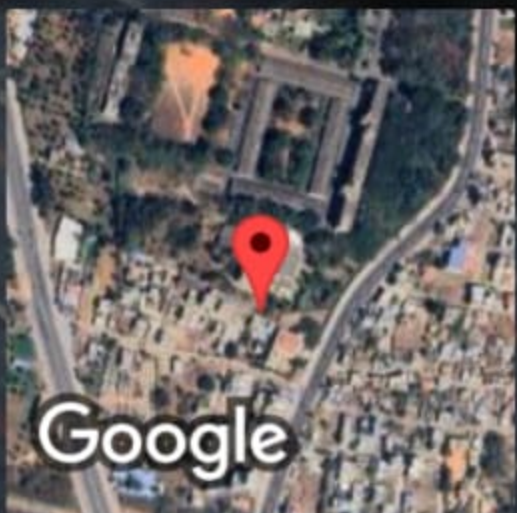
**83w5+q5r, Hanumanthapura, Heggere, Karnataka 572107,
India**

Lat 13.346868° Long 77.058138°

16/01/25 11:16 AM GMT +05:30


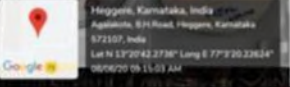





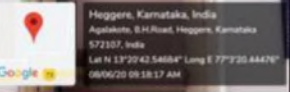


 **GPS Map Camera**



Tumakuru, Karnataka, India
839r+ph5, Saraswathipuram, Tumakuru, Karnataka
572105, India
Lat 13.319196° Long 77.091366°
12/11/24 11:19 AM GMT +05:30




3.1.5 University has the following facilities






Name of the facility	Year of establishment	Provide link of videos/pictures
Onyx cephalometric software	2009	 
NemoCeph cephalometric software	2019	   
Record section	2008	 

Oral pathology Museum	2008	
OPG and Cephalometric radiography	2008	
Immunofluorescence	2008	
Immunohistochemistry	2010	



<p>Anatomy Museum</p>	<p>2008</p>	
<p>Pharmacology museum</p>	<p>2008</p>	
<p>Microbiology museum</p>	<p>2008</p>	

<p>Pathology museum</p>	<p>2008</p>	
<p>Forensic museum</p>	<p>2008</p>	
<p>Animal House</p>	<p>2008</p>	

<p>Insulator Design and testing</p>	<p>2015</p>	 <p>RESEARCH LABORATORY DEPARTMENT OF ELECTRICAL & ELECTRONICS ENGINEERING Kannada University, Hebbal, Tumakuru For more information visit: www.kannadauniversity.ac.in</p> <p>Tumakuru, Karnataka, India Administrative Block, SSIT, Tumkur Main Rd, Saravalliapuram, Tumakuru, Karnataka 572105, India Lat N 13°19'12.11432" Long E 77°5'32.16580" 04/06/20 04:18:35 PM</p>
<p>Chemistry Research Lab</p>	<p>2017</p>	 <p>RESEARCH LABORATORY DEPARTMENT OF CHEMISTRY Kannada University, Hebbal, Tumakuru For more information visit: www.kannadauniversity.ac.in</p> <p>Tumakuru, Karnataka, India Administrative Block, SSIT, Tumkur Main Rd, Saravalliapuram, Tumakuru, Karnataka 572105, India Lat N 13°19'11.06604" Long E 77°5'24.28079" 06/06/20 13:27:38 PM</p>
<p>Breakdown Voltage In Insulating Media</p>	<p>2017</p>	 <p>SSIT Tumakuru, Karnataka, India Administrative Block, SSIT, Tumkur Main Rd, Saravalliapuram, Tumakuru, Karnataka 572105, India Lat N 13°19'18.89764" Long E 77°5'35.94768" 04/06/20 04:21:51 PM</p> <p>SSIT Tumakuru, Karnataka, India Administrative Block, SSIT, Tumkur Main Rd, Saravalliapuram, Tumakuru, Karnataka 572105, India Lat N 13°19'18.89764" Long E 77°5'35.94768" 04/06/20 04:21:30 PM</p>
<p>Central research Laboratory</p>	<p>2008</p>	

		
Central research Laboratory(PCR)	2008	 
Bactec Blood Culture System	2008	
Automated Hormone Analyzer	2008	

<p>Medicinal plant garden</p>	<p>2008</p>	 
<p>Media Laboratory/ e-resource studio</p>	<p>2008</p>	 
<p>Clinical Trail centers</p>	<p>2008</p>	

		
<p>IC Engines Research Lab</p>	<p>2008</p>	
<p>Materials Research Lab</p>	<p>2008</p>	

Imaging Research Facility

2008



USG

2022



Yumi Zen H5000 OT

2022





PLC & SCADA

2023





 GPS Map Camera



Tumakuru, KA, India


Tumakuru, Tumakuru, 572107, KA, India

Lat 13.344951, Long 77.058009

01/17/2024 12:55 PM GMT+05:30

Note : Captured by GPS Map Camera





 GPS Map Camera



Tumakuru, KA, India
Tumakuru, Tumakuru, 572107, KA, India
Lat 13.344871, Long 77.055428
01/17/2024 12:54 PM GMT+05:30
Note : Captured by GPS Map Camera



 GPS Map Camera



Tumakuru, KA, India

Tumakuru, Tumakuru, 572107, KA, India

Lat 13.344871, Long 77.055161

01/17/2024 12:53 PM GMT+05:30

Note : Captured by GPS Map Camera